

Entrance & Pay Station

Restrooms

Parking

DIRECTIONS:








I-75 to Exit 399 (old 78)

South 2.8 miles

Right onto Progress Blvd.

Travel 0.7 miles to park entrance

LEGEND

-  Cotton Tail Trail - 1 mile
-  Cellon Creek Loop - 4.2 miles
-  Tung Nut Loop - 8 miles
-  Hammock Hub - 2 miles
-  Sweetgum Hill - 1 mile
-  Ravine/Live Oak Loops - 2.5+ miles
-  Power Line Road is Bailout

